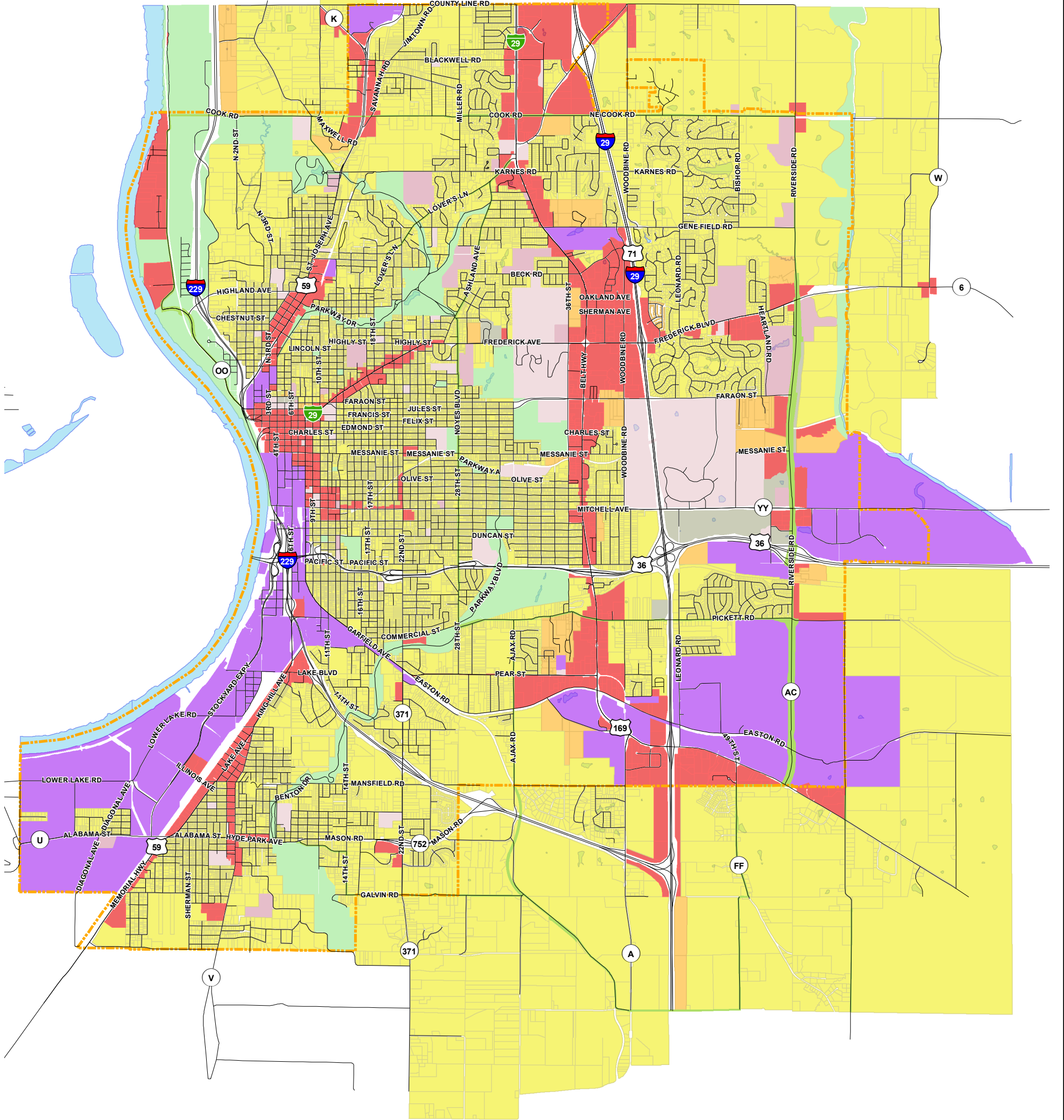











# Land Use Plan 2009



- |  |   |   |
|--|---|---|
|  Boulevard                |  Industrial              |  Parks/Parkway |
|  Commercial               |  Low Density Residential |  Public        |
|  High Density Residential |  Office                  |  Quasi-Public  |

