

CITY OF ST. JOSEPH HEALTH DEPARTMENT



Public Health
Prevent. Promote. Protect.

COVID-19 Briefing
April 8, 2021

COVID-19 VACCINE DASHBOARD

[HTTPS://COVIDVACCINE.MO.GOV/DATA/](https://COVIDVACCINE.MO.GOV/DATA/)

County Name	Total Doses Administered (Includes first and second doses)	Number of people who have initiated vaccination	Number of people who have completed vaccination	Percent of population initiating vaccination	Doses Administered in past seven days
Buchanan	22,705	13,913	9,277	15.9%	2,546

COVID-19 Vaccinations in Missouri

Overall Vaccinations in Missouri

This dashboard was last updated on 4/8/2021 and contains data on vaccinations administered through 4/7/2021. Historical numbers, especially over the most recent few days, will update as providers report data to the state. Differences between this dashboard's numbers and those on CDC's dashboard are primarily due to timing.

Total doses administered (includes first and second doses)

2,817,892

Number of people who have initiated vaccination

1,772,667

Number of people who have completed vaccination

1,114,370

Share of population who has initiated vaccination

28.9%

(18.2% have completed vaccination)

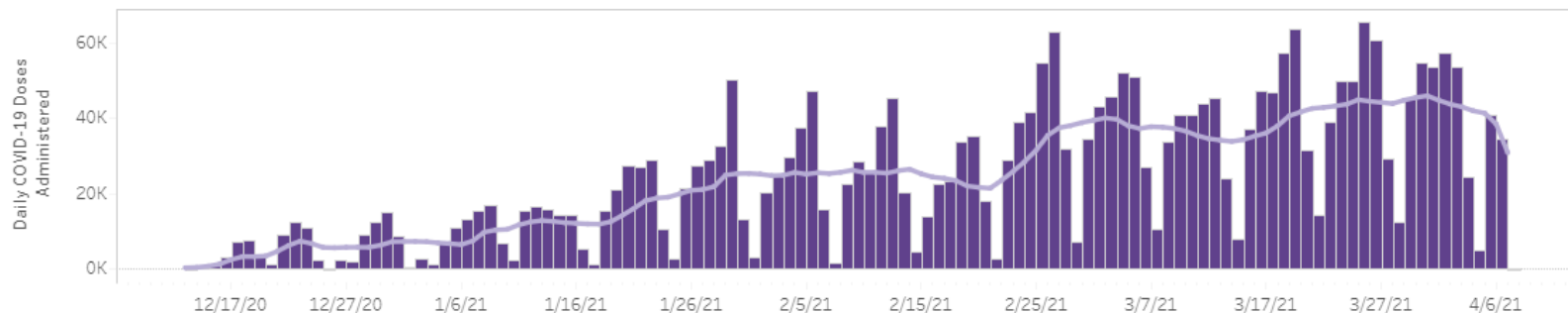
Doses administered in past 7 days (3/30/2021 through 4/5/2021)

289,364

(average of 41,338 per day)

Doses Administered Over Time

Line represents 7-day average. Note that data from the most recent days may be incomplete because of delays in reporting.



COVID-19 IN BUCHANAN COUNTY

	Total Cases	Confirmed Cases	Probable Cases	Deaths	Positivity Rate
Total Count	10,275	7,215	3,060	179	3.53%
Change Since Last Report	+5	+1	+4	0	N/A

Confirmed case: The case meets the confirmed laboratory evidence, which is the detection of SARS-CoV-2 RNA in a clinical specimen using an approved detection test verified by a certified testing laboratory.

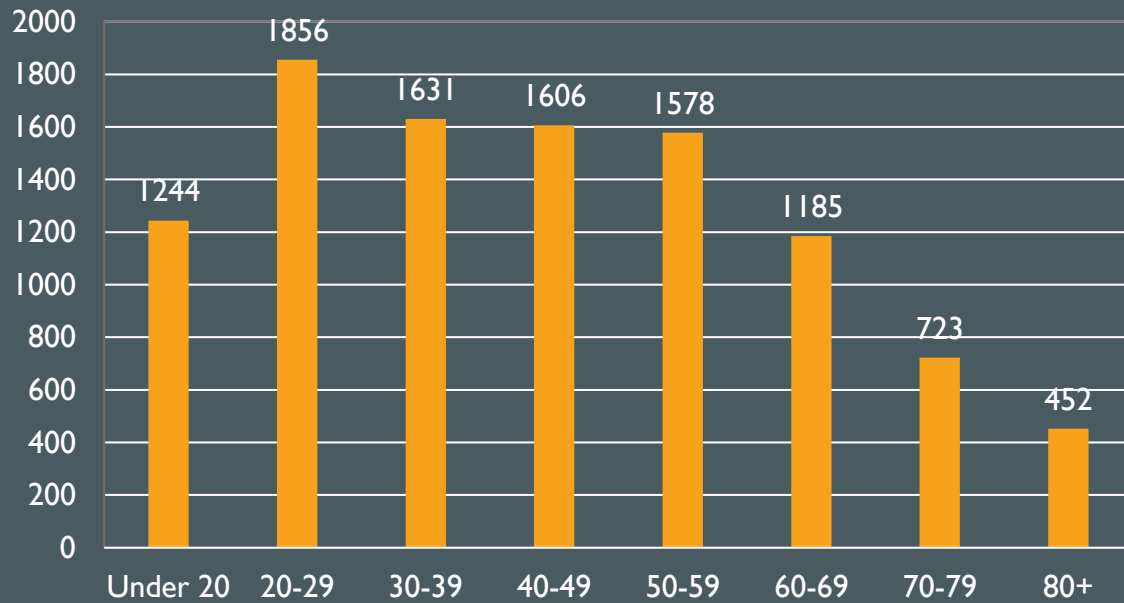
Probable case: The case meets clinical criteria AND epidemiologic evidence (close contact with a confirmed or probable case; travel to or residence in an area with sustained, ongoing community spread; or a member of a risk cohort as defined by public health authorities during an outbreak), with no confirmatory laboratory testing performed for COVID-19.

Positivity Rate - The 7-day positivity rate is based on PCR and Antigen testing rates for Buchanan County residents and will be updated once a week on Mondays.

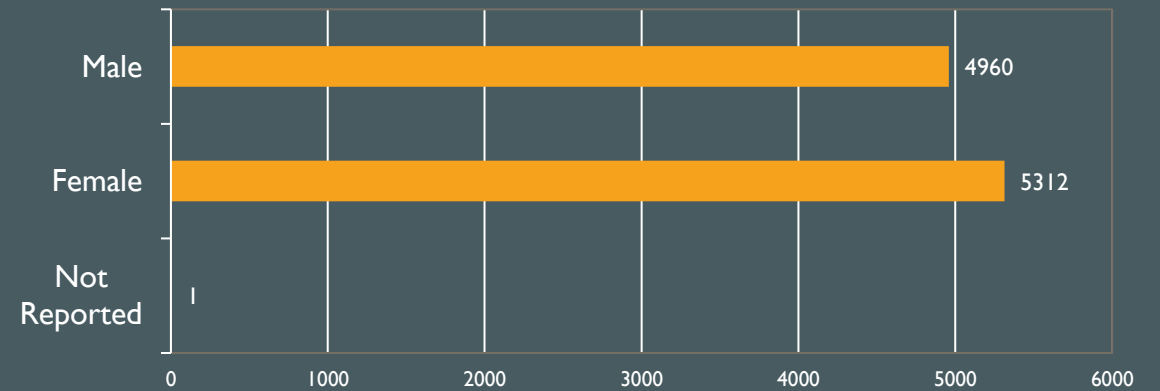
Currently Hospitalized – Mosaic Daily Inpatient Update: COVID-19 patient count is minimal. If the Mosaic system has more than ten COVID-19 inpatients, their website will be updated <https://www.mymc.com/General/coronavirus-covid-19/#DailyInpatientUpdate>.

BUCHANAN COUNTY COVID-19 CASE DEMOGRAPHICS

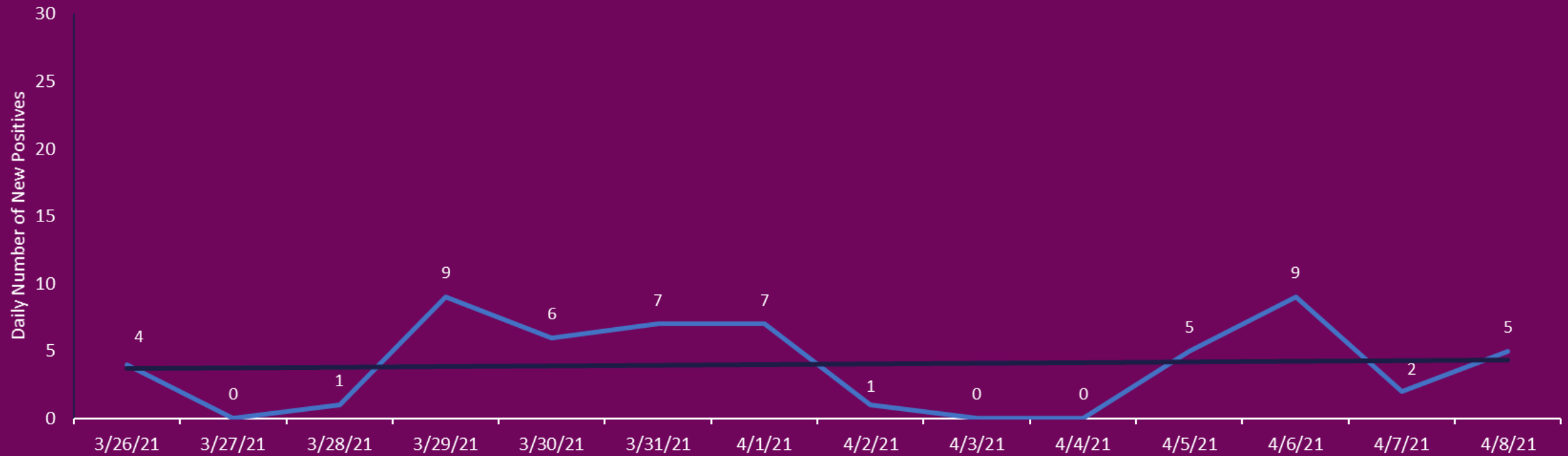
Buchanan County Cases by Age Range



Buchanan County Cases by Gender



Buchanan County 14-Day Trend Report March 26 - April 8, 2021



This chart shows the number of new positive COVID-19 cases per day. The straight line indicates the trend.

BUCHANAN COUNTY 14-DAY TREND

This is the number of new cases over the past 14 days.

The straight line shows the trend of new cases.

BUCHANAN COUNTY COVID-19 VACCINATION LOCATIONS

IMPORTANT NOTES:

Individuals must fall within the state's current vaccination priority phases. Visit <https://covidvaccine.mo.gov>. On April 9th, all remaining Missourians become eligible for vaccine.

**Please note that these locations are not guaranteed to have vaccine available at all times.

The City of St. Joseph Health Department does not have specifics on the vaccination process at these locations. Please visit their websites or call for more details.**

The Community Clinic – NOW SERVING 16 & 17 YEAR OLDS

East Hills Shopping Center (Gordman's former location) 3702 Frederick Avenue, St. Joseph, MO

<https://mymlc.com/vaccine> 816.271.4613

Pharmacy Locations

CVS

3320N Belt Hwy, St Joseph, MO 64506
<https://www.cvs.com/coronavirus>

Hy-Vee

201 N Belt Hwy, St Joseph, MO 64506
<https://www.hy-vee.com/my-pharmacy/covid-vaccine>

Rogers

N Belt Hwy, St Joseph, MO 64506
(816) 232-3348—Choose option 10 to register

Sam's Club

5201 N Belt Hwy Ste A St Joseph MO 64506
<https://samsclub.com/covid>

Walgreens

4022 N Belt Hwy, Saint Joseph
3645 Frederick Ave, Saint Joseph 64506
2620 S Belt Hwy, Saint Joseph 64503
<https://www.walgreens.com>

Walmart

4201 N Belt Hwy, St Joseph MO 64506
3022 S Belt Hwy St Joseph MO 64503
<https://www.walmart.com/COVIDvaccine>

Northwest Missouri (Region H) Mass Vax Events

Sponsored by State of Missouri, local health officials and Missouri National Guard
<https://covidvaccine.mo.gov/events/>

Senior & Disabled Vaccine Registration Assistance

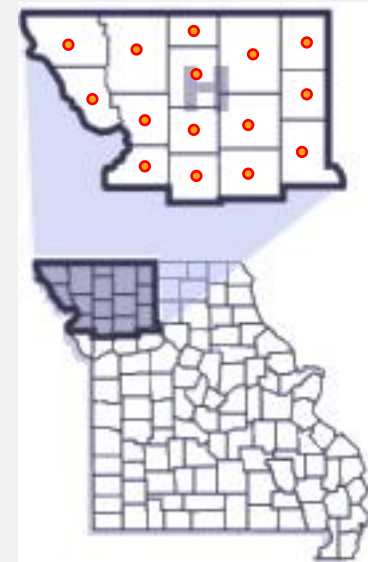
Seniors and those who are disabled in NWMO can seek assistance with vaccination registration, coordinating round trip transportation for vaccination appointments, and setting up reminder calls! Contact **Young at Heart Resources 1-888-844-5626**
<https://www.yahresources.org/>

COVID-19 IN REGION H

Region H: 25,487 Cases

502 Deaths

County	Total cases	Deaths
Andrew	2,025	20
Atchison	442	13
Buchanan	10,278	179
Caldwell	862	12
Clinton	2,072	69
Daviess	673	14
DeKalb	1,114	18
Gentry	784	19
Grundy	1,061	40
Harrison	1,014	18
Holt	518	15
Livingston	1,436	51
Mercer	341	9
Nodaway	2,654	23
Worth	216	2



Regional cases include confirmed cases reported to the Missouri Department of Health and Senior Services and real time data collected from regional local public health agencies.

Cases are updated each day on the Missouri Department of Health website.

- Source: Missouri Department of Health and Senior Services

COVID-19 IN MISSOURI

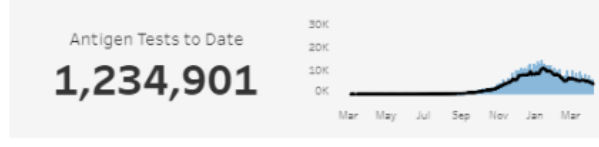
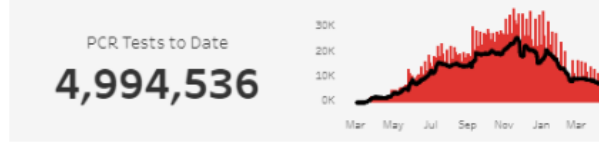
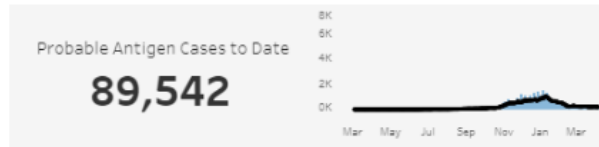
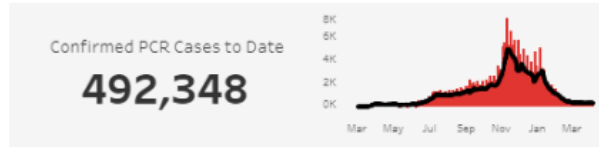
Missouri COVID-19 Dashboard will provide COVID-19 data for state and county levels:

COVID-19 in Missouri




NOTE on dates: This dashboard was last updated on the morning of 4/8/2021 and includes data reported through 4/7/2021. All 7-day metrics are based on the date a test or death occurred, and are subject to a 3-day delay to ensure data are accurate and complete. See FAQ for details.
Range for 7-Day metrics: 3/30/2021 through 4/5/2021

Note: Please see our "Details about Metrics" page for a message regarding Pettis County data.

COVID-19 in Missouri to Date



COVID-19 in Missouri - Past 7 Days (based on date of occurrence)



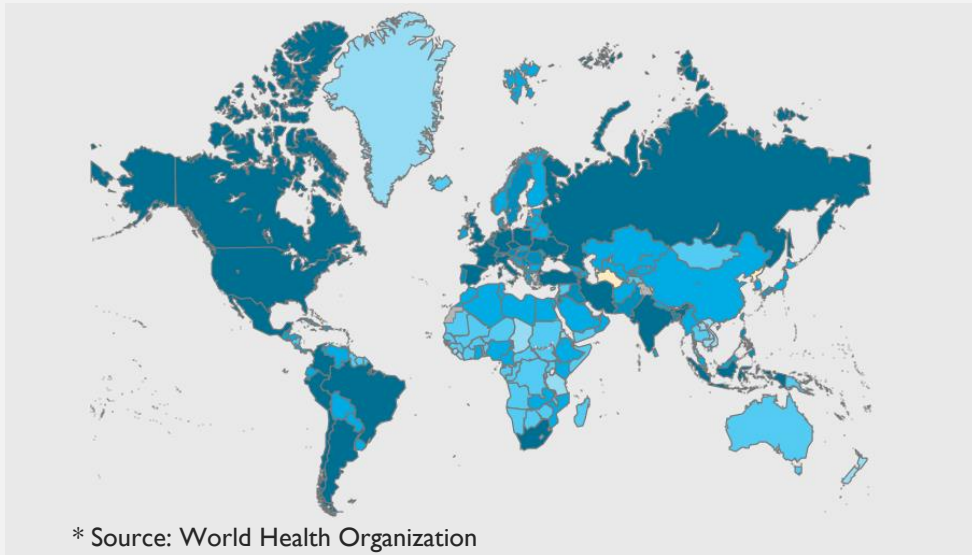
<https://showmestrong.mo.gov/data/statewide-public-health/>

COVID-19

Worldwide as of April 8, 2021

Total Cases: 132,730,691

Total Deaths: 2,880,726

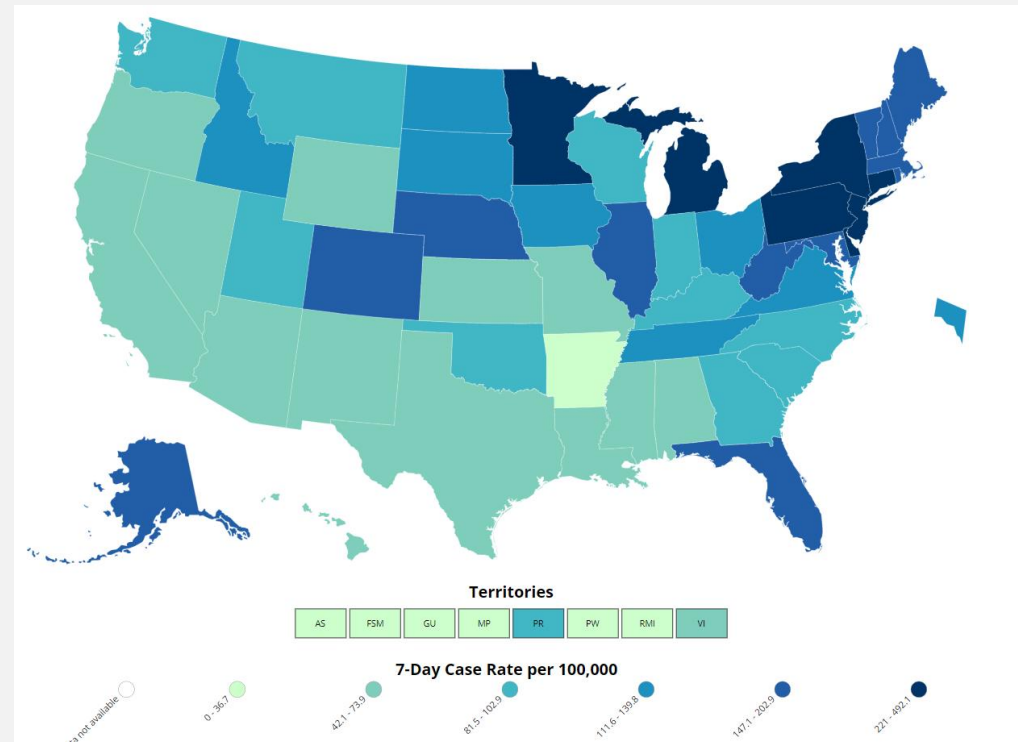


You likely notice a difference in the case counts if you are following other organizations, such as Johns Hopkins. The CDC updates case totals each day, reporting the cases numbers from the previous day. Other sites use sources for real time counts.

United States as of April 8, 2021

Total Cases: 30,737,477

Total Deaths: 556,106



* Source: Center for Disease Control and Prevention

SOURCES OF INFORMATION



Missouri Department of Health and Senior Services

<https://health.mo.gov/living/healthcondiseases/communicable/novel-coronavirus/>



Center for Disease Control and Prevention

<https://www.cdc.gov/coronavirus/2019-ncov/index.html>